


PL-25-064

494 Pine Grove Road  
Cramahe  
Con 10, Lot 12

## Legend

 O.Reg. 41/24 Screening Area

 Parcels

### Water


 Stream

 Virtual Flow Connector

### Wetlands (MNRF)


 Unevaluated wetland

 Evaluated wetland (PSW)

 Evaluated wetland (non-PSW)

### Field Verified Wetland

 Yes (Present)

 No (Not Present)

 Potential (Desktop ID)

### Flood & Erosion Lines

 Floodlines

0 40 80 160  
Metres

Map produced by Lower Trent Conservation

Includes material Copyright 2025 Queen's Printer for Ontario

Note: Property lines shown on this map are approximate only and may be an inaccurate representation of the legal property limits. A legal survey is required to define the legal property limits.



LOWER TRENT  
CONSERVATION

User: communications3 April 23, 2025 3:06 PM