


280 Bellamy Road
Cramahe
Con 1, Lot 19

Legend

 O.Reg. 41/24 Screening Area

 Parcels

Water


 Stream

 Virtual Flow Connector


Wetlands (MNRF)


 Unevaluated wetland


 Evaluated wetland (PSW)

 Evaluated wetland (non-PSW)

Field Verified Wetland

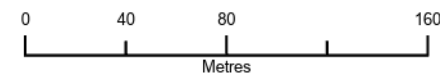
 Yes (Present)

 No (Not Present)

 Potential (Desktop ID)

Flood & Erosion Lines

 Floodlines



Map produced by Lower Trent Conservation

Includes material Copyright 2025 Queen's Printer for Ontario

Note: Property lines shown on this map are approximate only and may be an inaccurate representation of the legal property limits. A legal survey is required to define the legal property limits.



LOWER TRENT
CONSERVATION

